










## Demographic Info - % Education Attainment HS Degree or above All Student Only (No Subgroups) Sort By County

[School Data](#)   
 [2007-08](#)   
 [2008-09](#)   
 [2009-10](#)   
 [Print](#)   
 [Back](#)

### ACT Explore 2010

County Sort 	Relative		English Benchmark: 13	Relative		Math Benchmark: 17	Relative		Reading Benchmark: 15	Relative	
	Rank Sort 	Rank Sort 		Rank Sort 	Rank Sort 		Rank Sort 	Rank Sort 		Rank Sort 	Rank Sort 
Barbour County	38	24	52.78	27	15	29.44	42.22	9	13.89		
Berkeley County	11	27	62.71	28.45	17	41.50	27	9.85			
Boone County	46	50	49.54	19.27	50	30.18	47	5.49			
Braxton County	36	10	53.85	34.51	24	39.86	37	8.39			
Brooke County	5	5	67.50	37.92	2	52.30	6	14.77			
Cabell County	28	34	58.27	27.28	35	36.06	28	9.68			
Calhoun County	55	53	33.70	16.13	55	19.35	53	3.23			
Clay County	43	36	50.41	26.83	44	34.68	35	8.80			
Doddridge County	44	19	50.00	30.23	27	38.37	15	11.63			
Fayette County	48	46	49.21	23.06	36	35.76	42	6.88			
Gilmer County	4	39	67.53	25.97	29	37.66	38	7.79			
Grant County	15	16	62.16	31.08	41	35.14	50	4.05			
Greenbrier County	8	28	64.61	28.42	9	43.70	8	14.21			
Hampshire County	34	37	54.83	26.64	43	34.88	48	5.06			
Hancock County	20	32	59.88	27.43	31	37.17	13	12.09			
Hardy County	30	33	56.69	27.39	13	42.68	18	11.46			
Harrison County	26	35	58.45	27.07	23	39.95	22	10.37			
Jackson County	7	8	65.10	35.00	14	42.50	29	9.44			
Jefferson County	6	12	66.51	33.07	19	41.02	4	15.26			
Kanawha County	22	31	59.25	27.92	26	39.19	17	11.50			
Lewis County	33	18	55.81	30.23	20	40.94	25	10.00			
Lincoln County	53	52	40.40	16.33	52	26.40	51	3.98			

Logan County	40	52.36	48	20.69	47	31.60	49	4.98
Marion County	17	61.15	9	34.68	21	40.46	10	13.68
Marshall County	27	58.44	23	29.47	28	38.13	24	10.00
Mason County	39	52.37	40	25.87	37	35.65	45	5.99
McDowell County	54	39.68	54	15.73	54	23.41	52	3.24
Mercer County	24	58.90	17	30.76	16	42.11	20	10.88
Mineral County	37	52.98	6	36.49	10	43.62	11	13.17
Mingo County	51	42.96	49	20.62	49	30.69	41	6.90
Monongalia County	9	64.21	2	41.58	6	46.03	1	17.96
Monroe County	21	59.85	41	25.76	22	40.15	32	9.09
Morgan County	49	48.60	47	21.50	53	25.70	44	6.10
Nicholas County	14	62.37	29	28.32	25	39.78	19	11.11
Ohio County	12	62.47	11	34.03	18	41.47	5	15.04
Pendleton County	45	50.00	43	24.36	45	34.62	33	8.97
Pleasants County	50	46.79	55	15.60	48	31.19	54	2.75
Pocahontas County	35	54.55	14	31.82	46	34.09	23	10.23
Preston County	32	56.30	22	29.91	33	36.66	14	11.73
Putnam County	2	69.50	1	51.98	5	48.02	3	17.73
Raleigh County	31	56.68	15	31.61	38	35.64	26	9.97
Randolph County	29	56.75	42	25.61	12	42.76	36	8.65
Ritchie County	10	62.86	7	36.19	32	37.14	46	5.71
Roane County	42	51.85	45	23.28	42	34.92	43	6.35
Summers County	3	67.62	25	28.57	3	48.57	39	7.62
Taylor County	25	58.50	26	28.57	40	35.37	12	12.24
Tucker County	19	60.53	38	26.32	11	43.42	30	9.21
Tyler County	1	74.77	3	41.12	1	54.21	2	17.76
Upshur County	41	52.22	44	24.07	34	36.30	34	8.89
Wayne Count	16	61.31	13	31.84	4	48.31	31	9.18
Webster County	52	42.73	51	17.27	51	27.27	55	2.73
Wetzel County	23	59.14	20	30.11	39	35.48	7	14.52
Wirt County	47	49.33	4	40.00	8	45.33	21	10.67
Wood County	18	61.15	21	30.02	30	37.31	16	11.60
Wyoming County	13	62.46	30	28.00	7	45.71	40	7.08